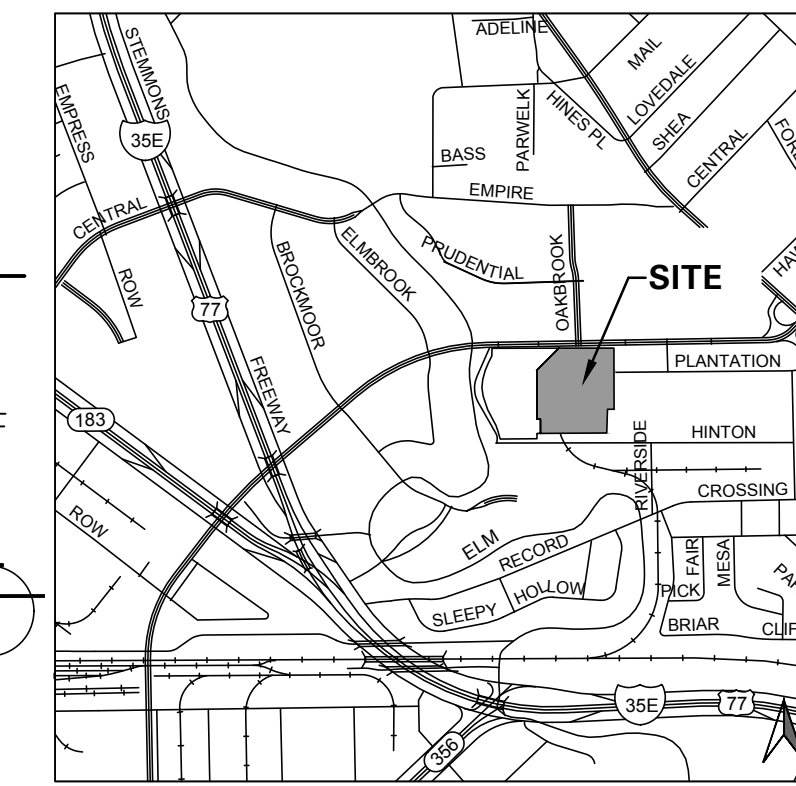


W. MOCKINGBIRD LANE

OAKBROOK BOULEVARD

VICINITY MAP  
NOT TO SCALE



4245 North Central Expy  
Suite 501  
Dallas, Texas 75205  
214.865.7192 office

PROGRESS SET - FOR REVIEW ONLY  
ISSUED  
03.04.21  
These documents are  
NOT FOR REGULATORY APPROVAL,  
PERMITTING OR CONSTRUCTION.  
They were prepared by  
or under the supervision of:  
Kori Ann Haug  
TX Registered Landscape Architect  
#2246

1508 & 1509  
W Mockingbird  
Dallas, Texas

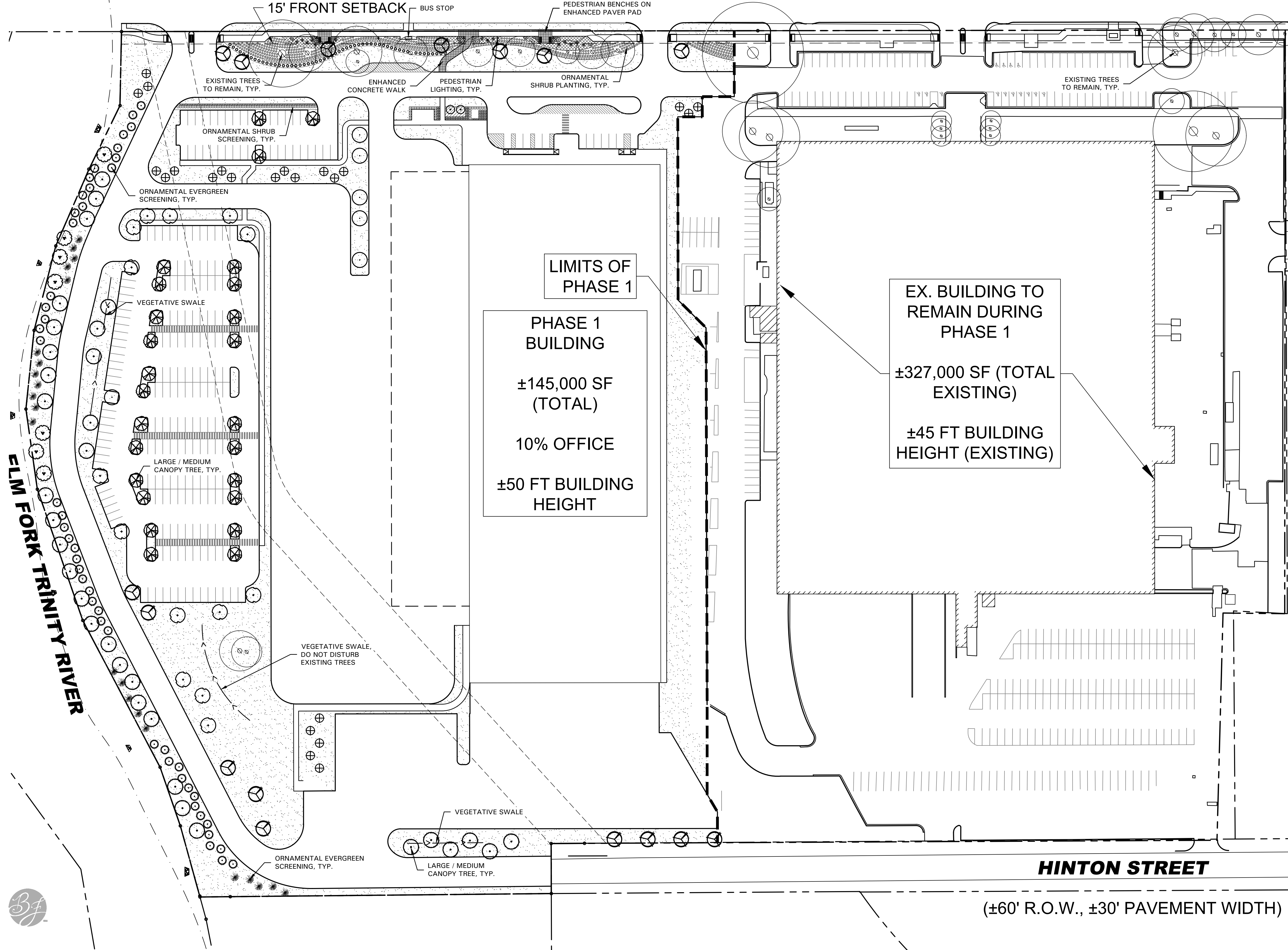
Z190-348

Project Number: 20068  
Issue Date: 03.04.2021  
Drawn By: RMT  
Checked By: KAH

Revisions  
No. Date Detail:

Sheet Title:  
OVERALL  
LANDSCAPE  
PLAN PH. 1  
Sheet Number:

L2.00

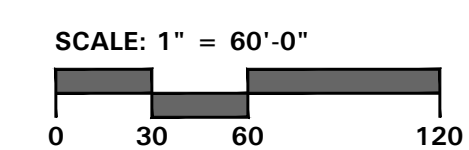


PLANT LEGEND

- Existing Tree to Remain
- 
- 
- 
- 
- 
- 
- 
- 
- 
- 
- 
- 

LANDSCAPE AREAS

EXISTING PHASE 1	-	95,432 S.F.
PROPOSED PHASE 1	-	164,057 S.F.
EXISTING PHASE 2	-	91,927 S.F.
PROPOSED PHASE 2	-	179,240 S.F.



(±60' R.O.W., ±30' PAVEMENT WIDTH)

